

# Jeju Olle Route

## 08 Wolpyeong - Daepyeong Olle

 **Total Distance:** Course A 18.8km /  
Course B 17.8km

**Total Time:** 5~6 hour

**Difficulty:** Medium


The route is an easy go after Baerinnae Oreum and sandy beach in the beginning. The second half is mostly paved road and you can even pull a baby stroller between Nonjitmul and Daepyeong-pogu(port).


### Wheelchair Accessible Area

Nonjitmul~Daepyeong Haenyeo Performance Center

 **Starting Point:**  
Wolpyeong Awaenangmok

 **Finishing Point:** Daepyeong-pogu(port)

 **Stamp Station**  
Wolpyeong Awaenangmok Rest Area /  
Jusangjeolli(columnar joint) Tourist Information  
Center / Daepyeong-pogu(port)

 **Restaurants for Lunch**  
You have a lot to choose from as there are many restaurants around Daepo-pogu(port), Jusangjeolli(columnar joint), Jungmun Saekdal Beach, Nonjitmul and Daepyeong-pogu(port). Good to have seasonal seafood.



JEJU OLLE ROUTE 08

20

Route #8 Completion Stamp:  
Jusangjeolli(columnar joint)



Daepyeong-pogu (port)  
A 18.8km  
B 17.8km

Hayae-pogu (port)  
A 16.8km  
B 15.8km

Hayae Fishing Village Fraternities  
A 17km / B 16km

Daepyeong Haenyeo Changing Room  
A 18km / B 17km

Yerae Pump Station  
A 15km / B 14km

Nonjinmul  
A 15.2km / B 14.2km

Course A & B Joint Road  
A 10.5km / B 9.5km

Play K-pop  
9.3km

7km Cheonje-sa (temple)

9.1km Ungdungmul

11km Jungmun Tourism Complex Information Center

6.1km Beritnae Oreum Observatory

Entrance to Beritnae Oreum  
5.7km

5.3km CS Hotel

8.3km Pacific Land

8.5km Course A & B Forked Road

8.7km Jungmun Sekdal Beach

1.7km Palm Tree Road

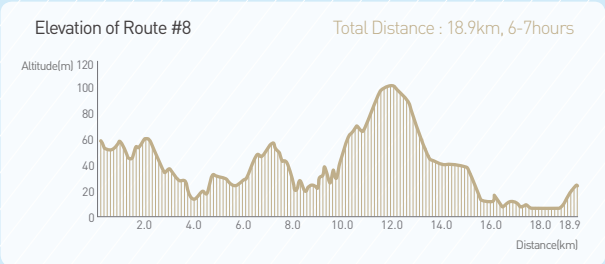
2.7km Daepo-pogu (port)

3.6km Jungmun Complex Soccer Field

3.8km Daepo-yeondae

1.2km Yakcheon-sa (temple)

Wolpyeong Village Awenangmok



- Jeju Olle Route
  - Wheelchair Accessible Area
  - Starting Point
  - Finishing Point
  - Restrooms
  - Stamp Station
  - Starting/Finishing Points for Wheelchair Accessible Area
  - Jeju Olle Information Center
  - Accommodation
  - Restaurant
- \* Details on accommodation and restaurant p.192-227

## Route #8 Wolpyeong – Daepyeong Olle

Badang Olle route. Hike past Jusangjeolli, where Lava from the ocean cooled down to form scenery beyond description, and Yulli Coastal Road of Flame Grass. We recommend you to walk Marine Trail, what used to be the rugged rocky road used by Haenyeos but nowadays fully renovated with support from the Marine Corps. Marine Trail is currently on detour due to a possible rockslide. Closed route is 2km-long from Hayatt Hotel to Nonjitmul, including Marine Trail. 6.3km-long detour passes through Yerae-dong Natural Eco-village. Daepyeong-ri is a small village with serenity that suits the nature. Referring to the large field from the ocean at the ridge of Andeok Valley, the village is also called Nandeureu. Gunsan's scenery of the village at the center is just gorgeous.

### Transportation

#### Direction to the starting point

**From Jeju-si** 1) Take the Airport Limousine #600 at Jeju International Airport to go to Yakcheon-sa(temple) bus stop(60 minutes) → Walk 15 minutes toward Wolpyeong Village to find the starting point

2) Take Jungmun Express Bus #782, 782-1, 782-2 at Jeju Intercity Bus Terminal to Jungmun Post Office bus stop(70 minutes) → Take Bust #5 to go to Wolpyeong Village Bus Stop → Find the starting point next to the bus stop

**From Seogwipo-si** Take intercity bus #5 at Seogwipo-si Central Rotary bus stop (West) to go to Awaenangmok bus stop → Find the starting point on the other side

#### Direction from the Finishing point

**To Jeju-si** Walk 10 minutes toward Daepyeong-ri Village → Take intercity bus #100(Dongseo Transportations) at Daepyeong-ri bus stop at the three-way intersection in front of Daepyeong Supermarket to go to Jungmun Post Office bus stop (South) (15 minutes) → 1) Take Jungmun Express Bus #782, 782-1, 782-2 at the bus stop across to go to Jeju-si, 2) Take West Coast intra-city bus #702 to go to Jeju-si(130 minutes)

**To Seogwipo-si** Walk 10 minutes toward Daepyeong-ri Village → Take intercity bus #100(Dongseo Transportations) at Daepyeong-ri bus stop at the three-way intersection in front of Daepyeong Supermarket to go to World Cup Stadium bus stop(30 minutes)

### Attractions

**Daepo-pogu(port)** Daepo has long been referred to a large and wide ocean, playing a critical role in marine transportation.

**Jusangjeolli(columnar joint)** Jusangjeolli is a geographical feature, when lava meets the ocean and cools down as a hexagonal column. There is Jusangjeolli-dae near Jungmun Beach, boasting remarkable scenery.

**Beritnae** Looks just like milky way in the deep valleys of Cheonjeyeon. What used to be called a star falling stream(where stars shine) is now Beritnae.

**Nonjitmul** It is water from rice fields near the ocean. It's called useless water, as it flows directly into the ocean. The place to go for swimming in summer.

**Daepyeong-pogu(port)** Referring to a large field, Daepyeong-ri is a small village – also called as Nandeureu. Haenyeo performances take place in the village, surrounded by Baksugijeong.

