

Jeju Olle Route

07 Oedolgae - Wolpyeong Olle



Total Distance: 14.8km

Total Time: 4~5 hour

Difficulty: Medium

Soobong-ro goes up and down the hill and there is a rocky road between Ilgangjeong Badang Olle and Seogeon-do(island). The closer you are to nature, the better you can experience them!

Wheelchair Accessible Area: None



Starting Point: Oedolgae



**Finishing Point:
Wolpyeong Awaenangmok**



Stamp Station

Entrance to Oedolgae Solbitbada Cafe / Seaside Post Office of Kensington Resort / Wolpyeong Awaenangmok Rest Area



Restaurants for Lunch

There are some restaurants in Beopwhan -pogu(port) and the town. If you can hike fast, you can get something to eat at Kensington Resort or Gangjeong Village.

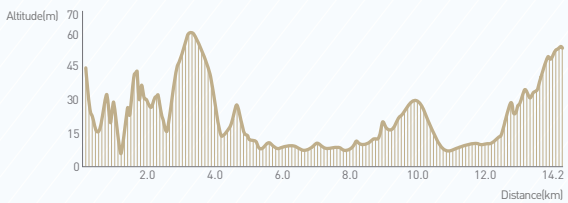












Route #7 Completion Stamp:
Gangjeong-cheon (stream)



Elevation of Route #7

Total Distance : 14.2km, 4-5hours



-  Jeju Olle Route
-  Wheelchair Accessible Area
-  Starting Point
-  Finishing Point
-  Restrooms
-  Stamp Station
-  Starting/Finishing Points for Wheelchair Accessible Area
-  Jeju Olle Information Center
-  Accommodation
-  Restaurant

* Details on accommodation and restaurant p.192-227

Route #7 Oedolgae – Wolpyeong Olle

Route #7 is a coastal Olle from Oedolgae, Beophwan-pogu(port) and to Wolpyeong-pogu(port). You will run into Soobong-ro, Olle hikers' all-time favorite natural road. In December 2007, during the third round of route exploration, Kim, Soo-bong built the road and stairs with a shovel and pickax, and turned the road for goats into the road for people. In February 2009, he picked stones off the coastal road between Dumeonimul and Seogeon-do(island) and connected it to the trail – naming it Ilganjeong Badang Olle. In March 2009, he built Poongrim Olle-gyo(bridge) to replace Soobong-gyo(bridge) that was lost to all kinds of natural disasters.

Transportation

Direction to the starting point

From Jeju-si 1) Take the Airport Limousine #600 at Jeju International Airport to go to Seogwipo New Gyeongnam Hotel(80 minutes) → Take taxi to get to the starting point(basic fare)

2) Take Jungmun Express Bus #782, 782-1, 782-2 at Jeju Intercity Bus Terminal to Seogwipo Intercity Bus Terminal (70 minutes) → Take intercity Bus #110, 120 or 130 to go to Sammaebong(peak) → Cross the street and walk 10 minutes toward the ocean to find the starting point

From Seogwipo-si Take intercity Bus #110, 120 or 130 at Central Rotary bus stop(West) to go to Sammae-bong(peak) → Cross the street and walk 10 minutes toward the ocean to find the starting point

Direction from the Finishing point

To Jeju-si 1) Walk 10~15 minutes toward Route #8 → Take Airport Limousine #600 at Yakcheon-sa(temple) bus stop to go to Jeju International Airport(60 minutes)

2) Take intercity Bus #5 at the bus stop across to go to Jungmun Post Office bus stop(10 minutes) → Take Jungmun Express Bus #781, 781-1, 781-2 to go to Jeju Intercity Bus Terminal(55 minutes)

To Seogwipo-si Take intercity Bus #5 at Wolpyeong bus stop to go to Central Rotary bus stop(West)(10 minutes)

Attractions

Dombenang-gil(road) This is where you can see rock cliffs and evergreens, Munseom(island) and Sae-seom(island) on the East and Beom-seom(island) on the West. Dombe means a cutting board in Jeju dialect and Nang means a tree. There used to be trees with leaves that look like a cutting board.

Soobong-ro It is the most loved natural road. Kim, Soo-bong, Olle Keeper, noticed goats walk and started developing the road with a shovel and pickax only. The project as completed in December 2007, during the third round of route exploration.

Ilganjeong Badang Olle Dumeonimul-Seogeon-do(island) section was not accessible at route exploration, but it was reborn as Ilganjeong Badang Olle in February 2009. What used to be a rocky road turn into a beautiful road of black pebble carpet. It is an impressive road, completed after picking up stones off the road one by one. Stone statues standing next to the road were built during development, in order to make the road even more beautiful. These are beautiful pieces of art, well made enough to be called as an art park. Gangjeong has the best water, land, rice and other grains and got the name Ilganjeong as it is simply better than any other part of Jeju. The road was name Ilganjeong Badang Olle, perfectly fitting Gangjeong long-hold reputation.

Seogeon-do(island) It was called Budo in the old map of Tamra, made in 1709. The current name Seogeon-do(island) is known to be from Korean pronunciation of a rotten island. The island's poor soil quality got everyone to call itself a rotten island, but a miracle takes place twice a day. A coastal road to the island opens up at ebb tide.

