


Jeju Olle Route

03 Onpyeong - Pyoseon Olle

Friendship Trail: Cotswold Way

 **Total Distance: A 20.6km / B 14.4km**
Total Time: A 6~7 hours / B 4~5 hour
Difficulty: High

The route is not too rough, but Course A is long and there are few oreums in between. You also need to pace yourself on Course B, as you have to walk along the seaside walk.

Wheelchair Accessible Area: None

 **Starting Point: Onpyeong-pogu(port)**

 **Finishing Point: Pyoseon Haevichi Beach(Jeju Olle Information Center)**

 **Stamp Station**

Onpyeong-pogu(port) / Entrance to Kimyounggap Gallery Dumoak(for Course A), Sinsan-ri Café(for Course B) / Jeju Olle Information Center in Pyoseon

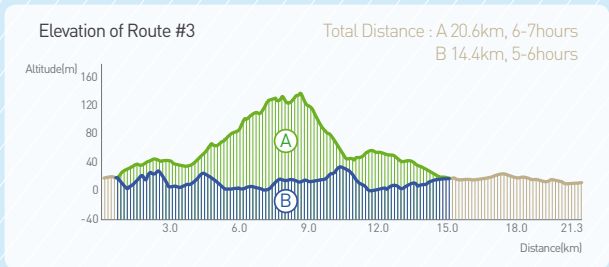
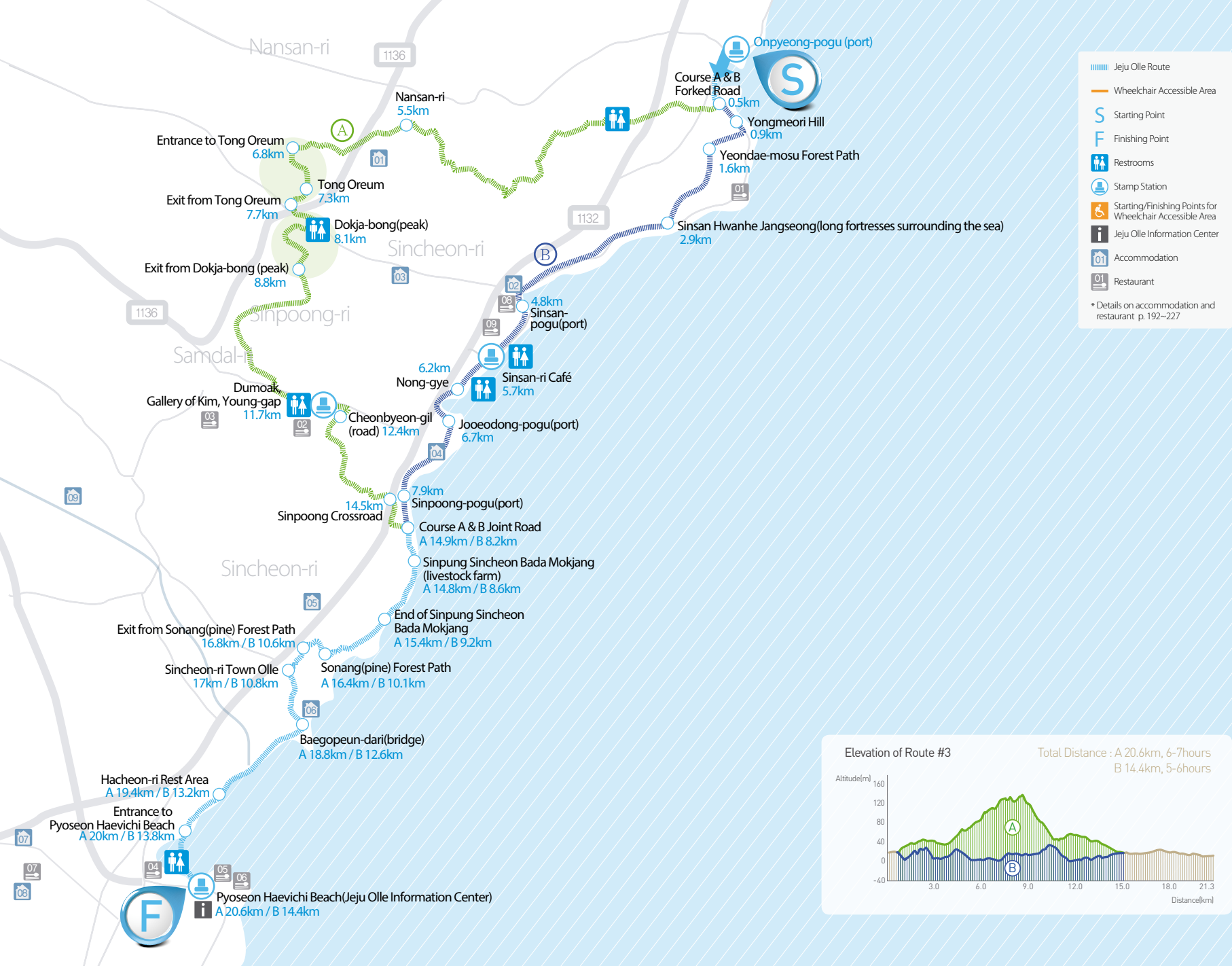
 **Restaurants for Lunch**

There are restaurants and cafés near Kimyounggap Gallery Dumoak, past Dokja-bong(peak) on Course A. You can find restaurants and cafés on Course B near the stamp station at Sinsan-ri.



Route #3 Completion Stamp:
Tong Oreum





Route #3

Onpyeong – Pyoseon Olle

This is where you can fully experience the silence and coziness of 20.6km-long Jungsangan-gil. Stonewalls and dense shrubs on both sides complete the aesthetics. Tong Oreum with a clear view of surroundings and Dokja-bong(peak) speak to you about the true style Oreums in Jeju bear. One special thing about this route is you get to stop by Dumoak, Gallery of Kim, Young-gap and enjoy the images of Jeju's sky, sea, oreum and wind. You will encounter a road around marine ranch past Jungsangan-gil – first presentation to the public. This is the seaside Olle hike of Jeju - exquisite scenery of the Aquamarine Ocean and Greenland.

Transportation

Direction to the starting point

From Jeju-si Take east bound intra-city bus #701 at Jeju Intercity Bus Terminal to go to Onpyeong Elementary School Bus Stop(100 minutes) → Walk to the traffic in direction of Gosung-ri, cross the road and walk 250m toward the coast → Walk 3 more minutes straight from Pengnamu Crossroad to find the starting point

From Seogwipo-si Take east bound intra-city bus #701 at Seogwipo Intercity Bus Terminal to go to Onpyeong Elementary School bus stop(80 minutes) → Walk to the crossroad in direction of Sinsan-ri and walk 250m toward the coast → Walk 3 more minutes straight from Pengnamu Crossroad to find the starting point

Direction from the Finishing point

To Jeju-si 1) Cross the road and walk for a minute to find Jeju Folk Village Museum bus stop → Take Bunyoung-ro Bus #720 to go to Jeju Intercity Bus Terminal
2) Walk 10 minutes toward Pyoseon Village → Turn left at Sinhyup Crossroad and walk for another 70m → Take east bound intra-city bus #701 at the bus stop on the left side of the road to go to Jeju Intercity Bus Terminal

To Seogwipo-si Walk 10 minutes toward Pyoseon Village → Turn right at Sinhyeop Crossroad and walk 60m to Jeju Bank → Take east bound intra-city bus #701 to go to

Seogwipo Intercity Bus Terminal(85 minutes)

Attractions

Tong Oreum The name comes from its look, resembling a sunken water bottle. The oreum turns violet purple in autumn. You can find wild China pink, Meyendorff's aster and Shiny mint.

Dokja-bong(peak) Resembling a horseshoe, Dokja-bong has a crater facing the exact opposite direction of Tong Oreum – making the two seem as if they are turning their back on each other. There's a saying that most people around this landmark have only sun due to this oreum.

Sinpung Sincheon Bada Mokjang(livestock farm) It is a marine ranch on the coast of Sinpung-ri and Sincheon-ri. The scenery of Aquamarine Ocean and Greenland the specialty of Jeju. Jeju's traditional Eomeong-Abang Festival opens every year in Sinpung-ri.

